

















WALKING & CYCLING GUIDE

-  Five Bridges Path 0.6 km
-  Fish Rock Loop 1.2 km
-  Walk About Roadway 1.3 km
-  Church of John the Baptist via Juddhaven/Morinus Rd. 7.2 km return



	Trailhead & Fire
	Parking
	Washrooms
	Beach
	Boat Rentals
	Sitting Area
	Interpretive Site
	Look Out
	SOAR Cabana
	Restaurant